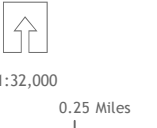
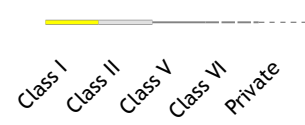
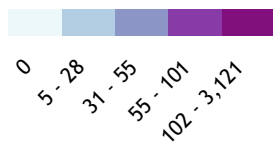


TOWN OF TEMPLE

HOUSING DENSITY MAP

Housing Units per Sq. Mi.

Highways by Legislative Class

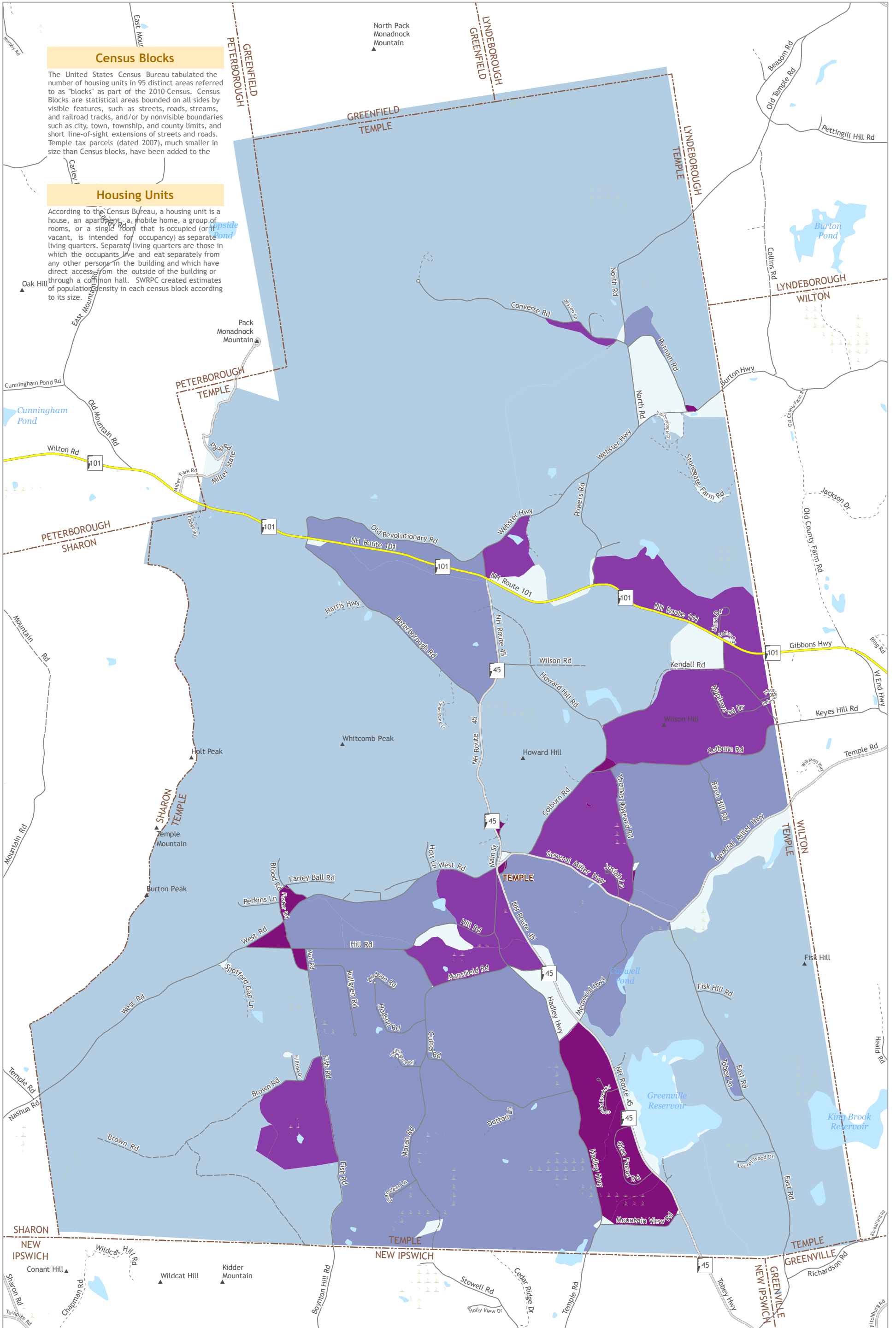


Census Blocks

The United States Census Bureau tabulated the number of housing units in 95 distinct areas referred to as "blocks" as part of the 2010 Census. Census Blocks are statistical areas bounded on all sides by visible features, such as streets, roads, streams, and railroad tracks, and/or by nonvisible boundaries such as city, town, township, and county limits, and short line-of-sight extensions of streets and roads. Temple tax parcels (dated 2007), much smaller in size than Census blocks, have been added to the

Housing Units

According to the Census Bureau, a housing unit is a house, an apartment, a mobile home, a group of rooms, or a single room that is occupied (or vacant, is intended for occupancy) as separate living quarters. Separate living quarters are those in which the occupants live and eat separately from any other persons in the building and which have direct access from the outside of the building or through a common hall. SWRPC created estimates of population density in each census block according to its size.



Maps prepared by Southwest Region Planning Commission (SWRPC) are for planning purposes only. SWRPC uses data from multiple sources at various scales of accuracies. No warranties, expressed or implied, are provided for the data herein, its use, or its interpretation.