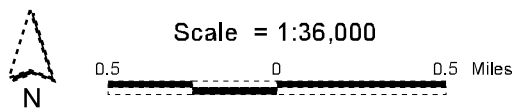


Town of Temple, NH

Construction Materials (Sand, Gravel, & Roadfill)




Map Not Intended For Site Specific Work

- "Probable" Gravel Material
- "Probable" Sand Material
- "Good" & "Fair" Roadfill Material
- Waterbodies
- Wetlands*
- Watercourses
- Municipal Boundaries
- Property Lines
- Railroad/Railtrail
- DOT Road Classes**
- Class I
- Class II
- Class V
- Class VI


* USFWS National Wetlands Inventory & USGS Data

March 2003

Map Prepared By



SWRPC
20 Central Square, 2nd Floor
Keene, New Hampshire 03431
(603) 357-0557
fax: (603) 357-7440
<http://www.swrpc.org/>
email: admin@swrpc.org



Digital base information provided by the
New Hampshire Geographically Referenced Analysis
and Information Transfer System (GRANT)

Y:\projects\temple\master plan\con materials_final.apr