

TOWN OF TEMPLE

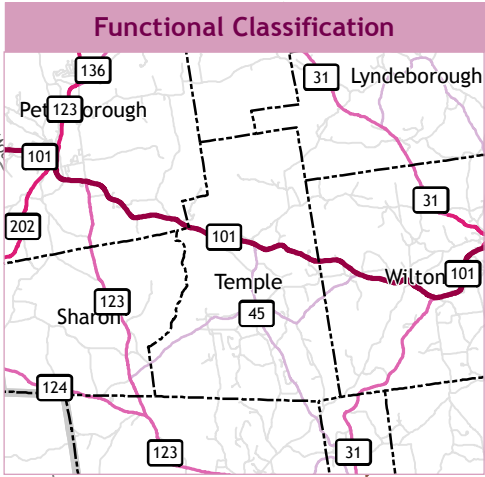
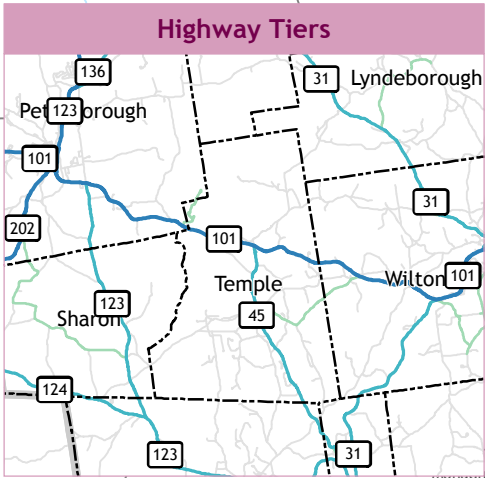
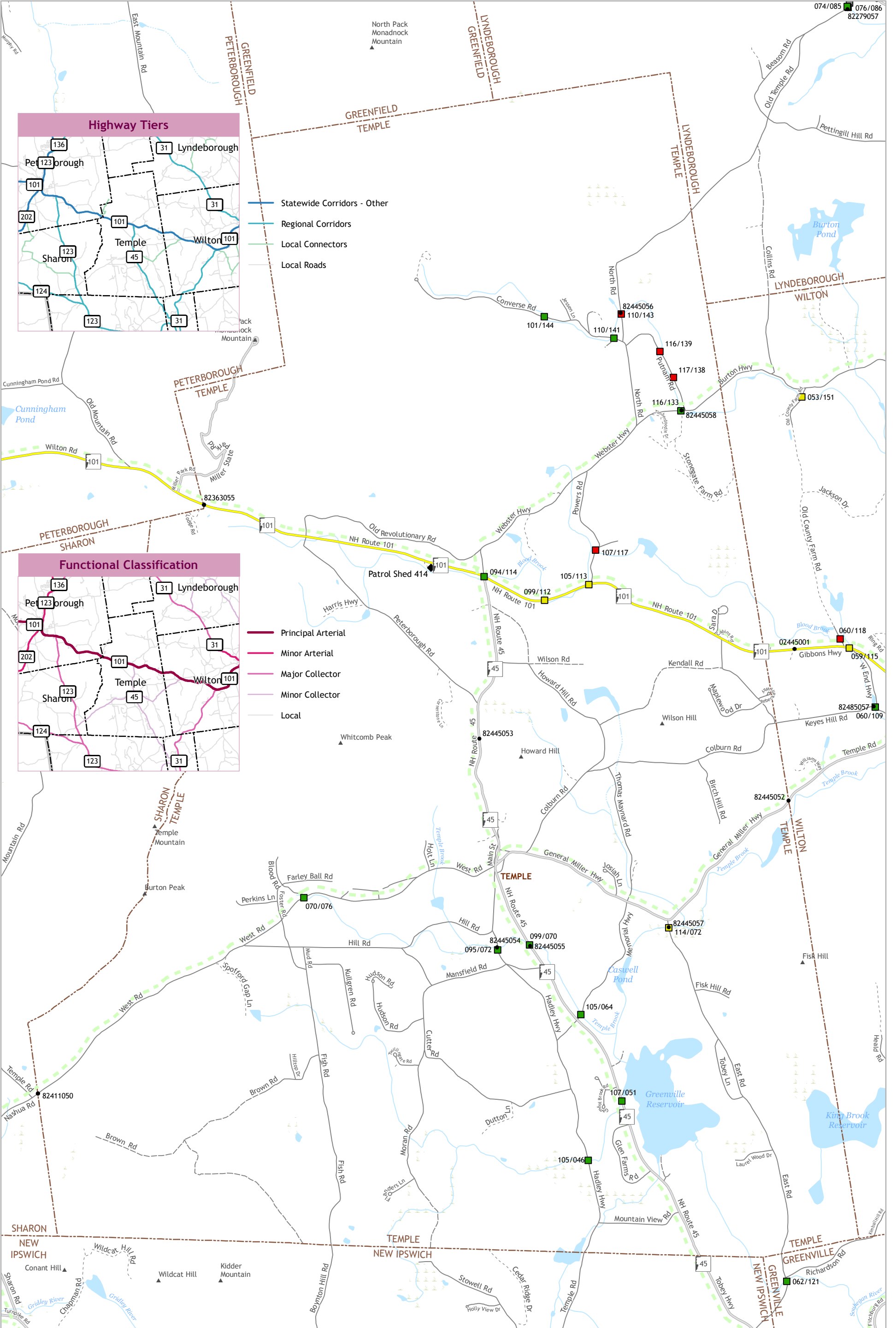
TRANSPORTATION MAP

Highways by Legislative Class
 Class I (Yellow) Class II (Light Green) Class V (Light Blue) Class VI (Light Purple) Private (Dashed)

Bridge Condition
 Good (Green) Fair (Yellow) Poor (Red) Not Rated (Grey)

Traffic Count Location
 Designated Bicycle Route (Green dashed line)

SWRPC
 1:32,000
 0 0.25 Miles



Maps prepared by Southwest Region Planning Commission (SWRPC) are for planning purposes only. SWRPC uses data from multiple sources at various scales of accuracies. No warranties, expressed or implied, are provided for the data herein, its use, or its interpretation.