









Map Prepared By: **SWRPC**
 20 Central Square, 2nd Floor
 Keene, New Hampshire 03431
 (603) 357-0557
 fax: (603) 357-7440
 http://www.swrpc.org/
 email: admin@swrpc.org

Digital base information provided by the
 New Hampshire Geographically Referenced Analysis
 and Information Transfer System (GRANIT)



Y:\Projects\Bennington\Regional Aquifers.apr August 2002



Southwest Region, NH
 Stratified Drift Aquifers with
 Watersheds/Basins

-  Stratified-Drift Aquifer
-  Waterbodies
-  Wetlands*
-  Watercourses
-  Primary Basins
-  River Watersheds
-  Municipal Boundaries
-  Southwest Region

* USFWS National Wetlands Inventory &
 USGS Data

DOT Road Classes

-  Class I
-  Class II

Scale 1:225,000
 2 0 2 Miles
 N

Map Not Intended For Site Specific Work

