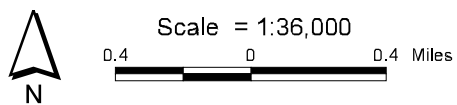

















Town of Temple, NH

Conservation Lands/Easements




Map Not Intended For Site Specific Work


- | | |
|---|--|
|  Fee Ownership - Protected |  DOT Road Classes |
|  Conservation Easement |  Class I |
|  Waterbodies |  Class II |
|  Wetlands* |  Class III |
|  Watercourses |  Class IV |
|  Municipal Boundaries |  Class V |
|  Property Lines |  Class VI |
|  Railroad/Railbed | |

* USFWS National Wetlands Inventory & USGS Data

Map Prepared By



SWRPC
 20 Central Square, 2nd Floor
 Keene, New Hampshire 03431
 (603) 357-0557
 fax: (603) 357-7440
<http://www.swrpc.org/>
 email: admin@swrpc.org

 Digital base information provided by the New Hampshire Geographic Information System (GRANT)